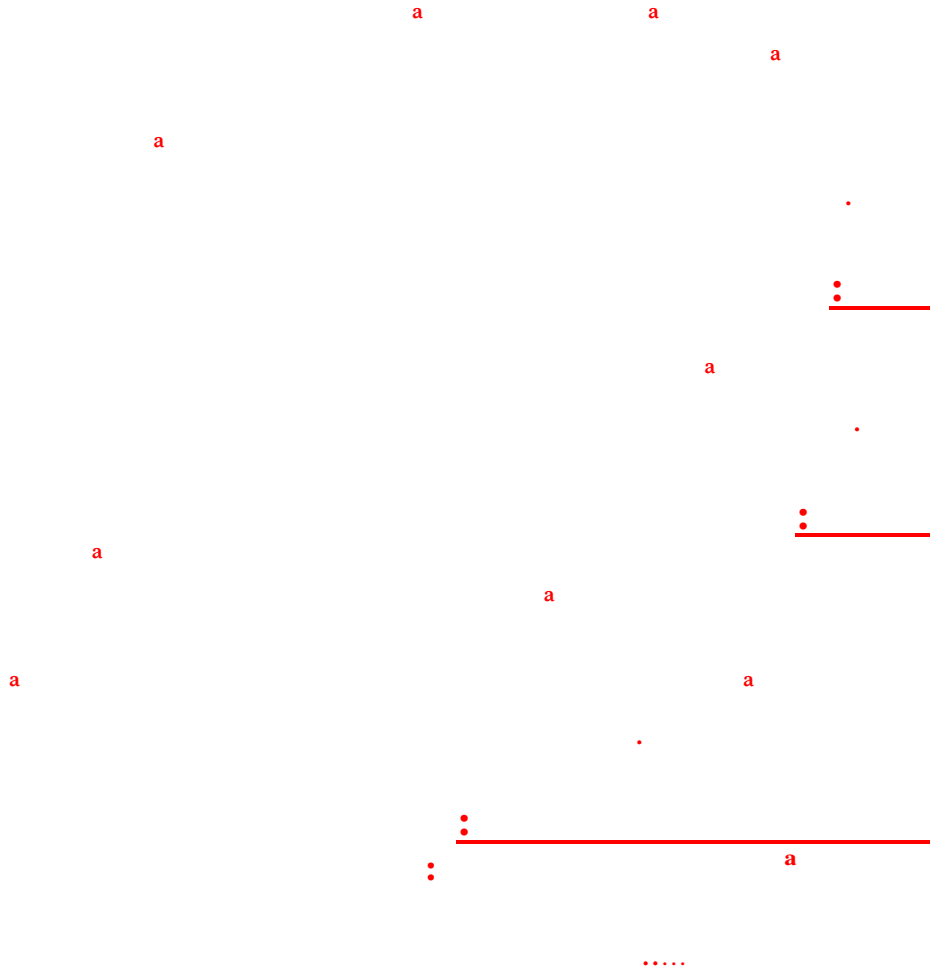


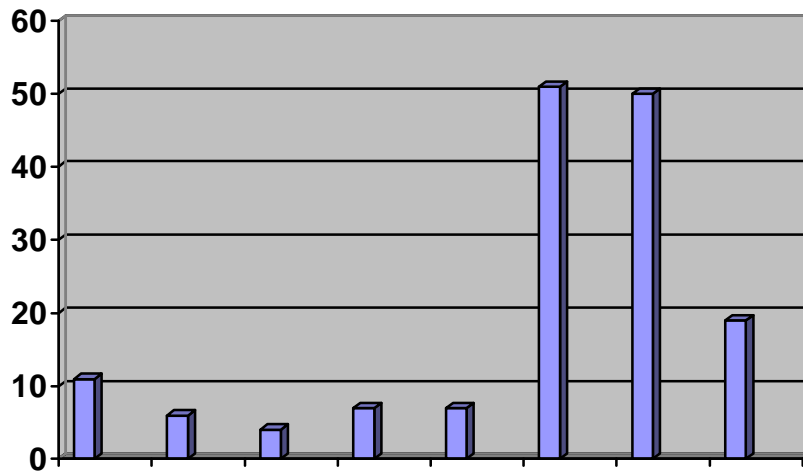
(GSS) Geophysical Subsurface

Surveying , (GPR) Ground Penetrating Radar,
(GIS) Geographical Information System

() : () - () : ()
nabil_ashry2000@yahoo.com :



.()



()

a

[]

[]

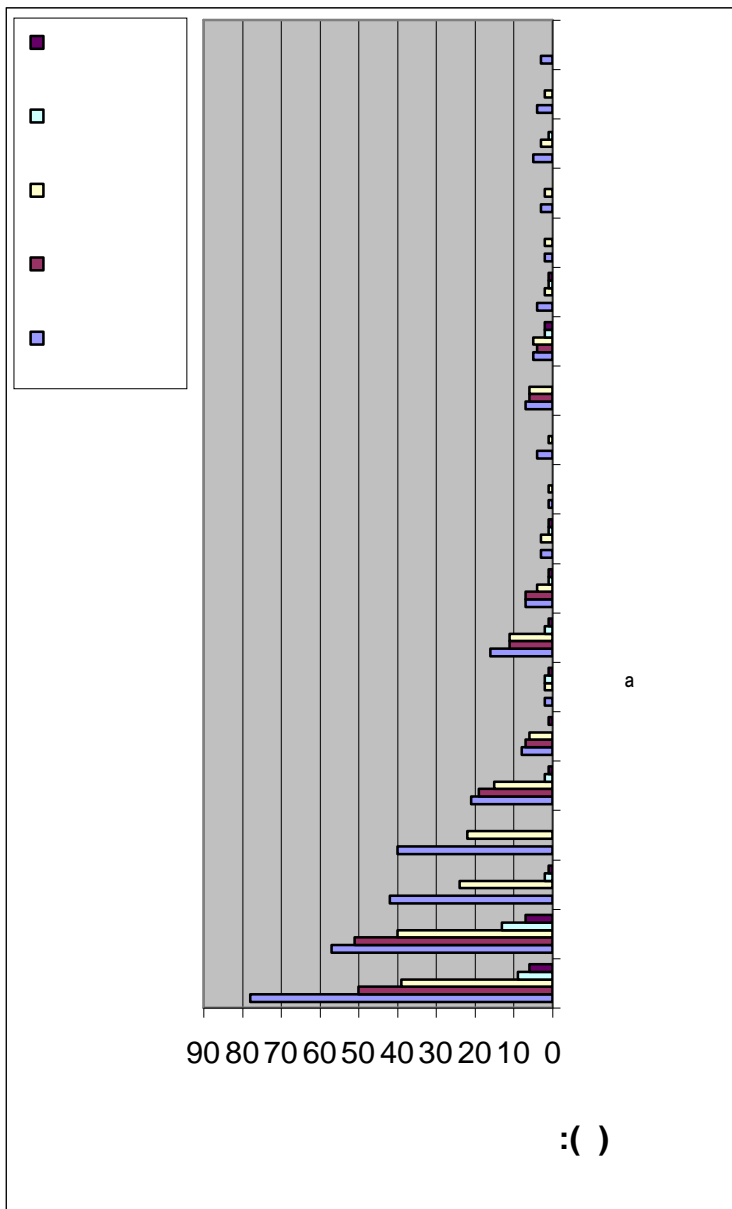
a

a

a

a

.



a

:()

⋮

⋮ []

⋮

(

⋮

(

.

⋮

(

a

⋮

(

⋮

(^a

⋮ []

⋮

(

.

⋮

(


.

⋮

(

.

.

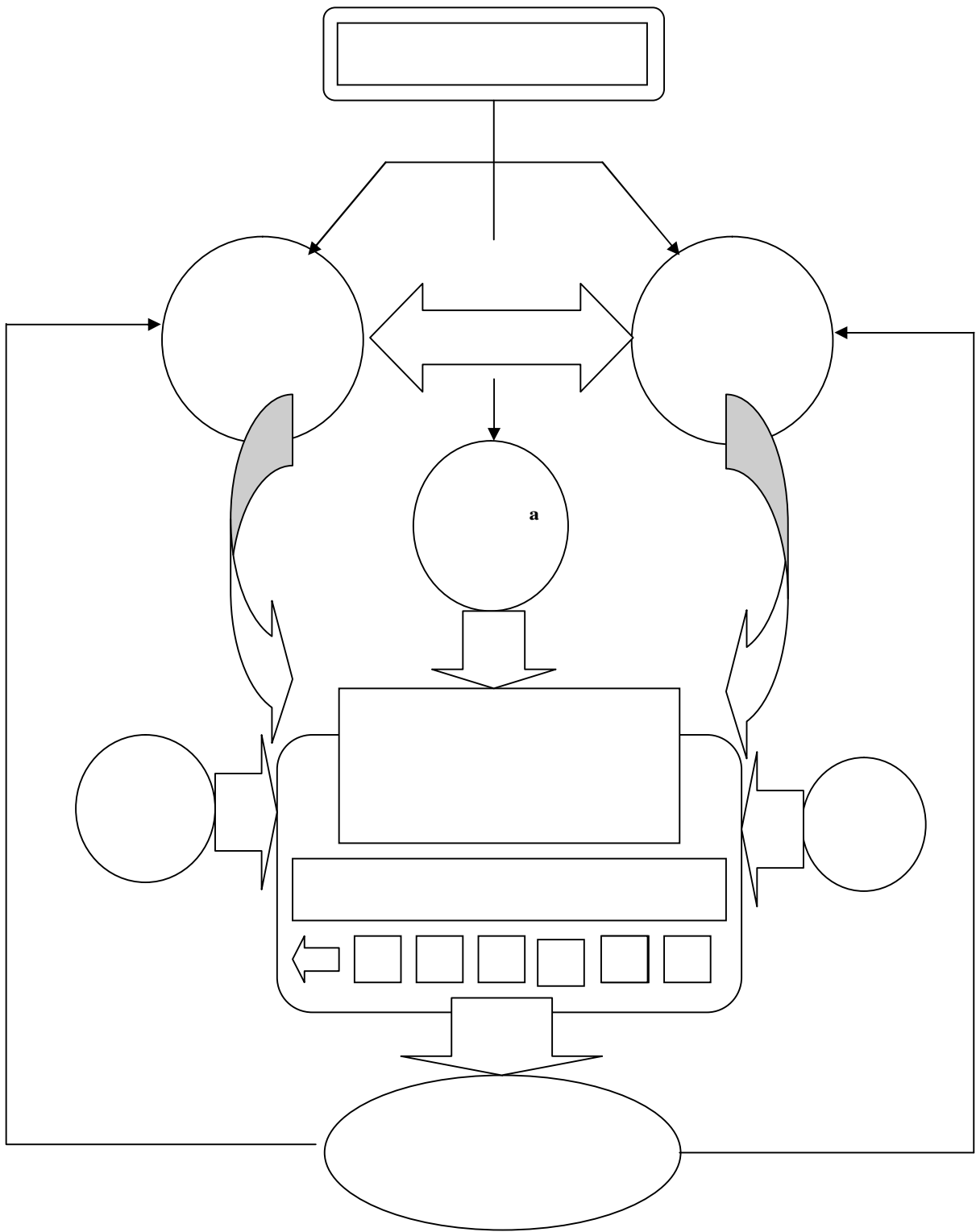


: ()


--	--	--	--	--	--

	-				
	a				

_____	_____	_____
-------	-------	-------



:()



6. **Appropriate Technologies in the Conservation of Culture Property**, The Unesco Press, Geneve, 1996.
7. Cesar Melgoza, **Desktop Mapping: The Next Hot Technology?**, International GIS Source Book, 2000.
8. Douglas B. Grice, **GIS Can Aid Disaster Management**, International GIS Source Book, 1998.